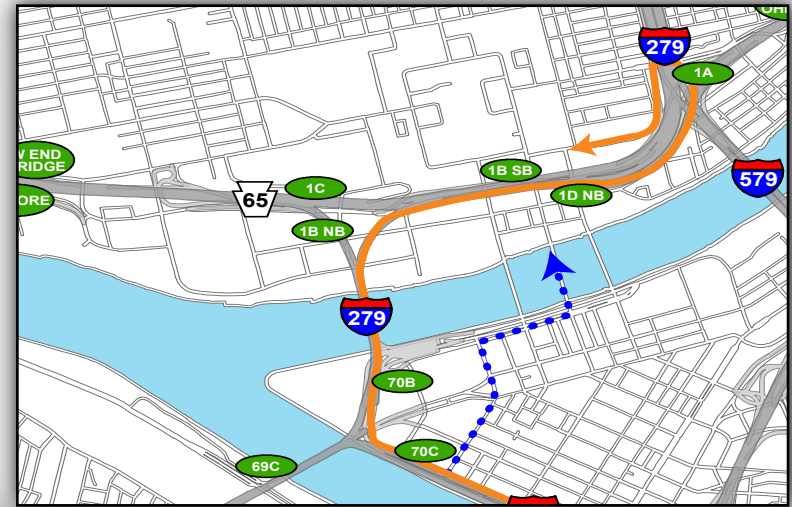




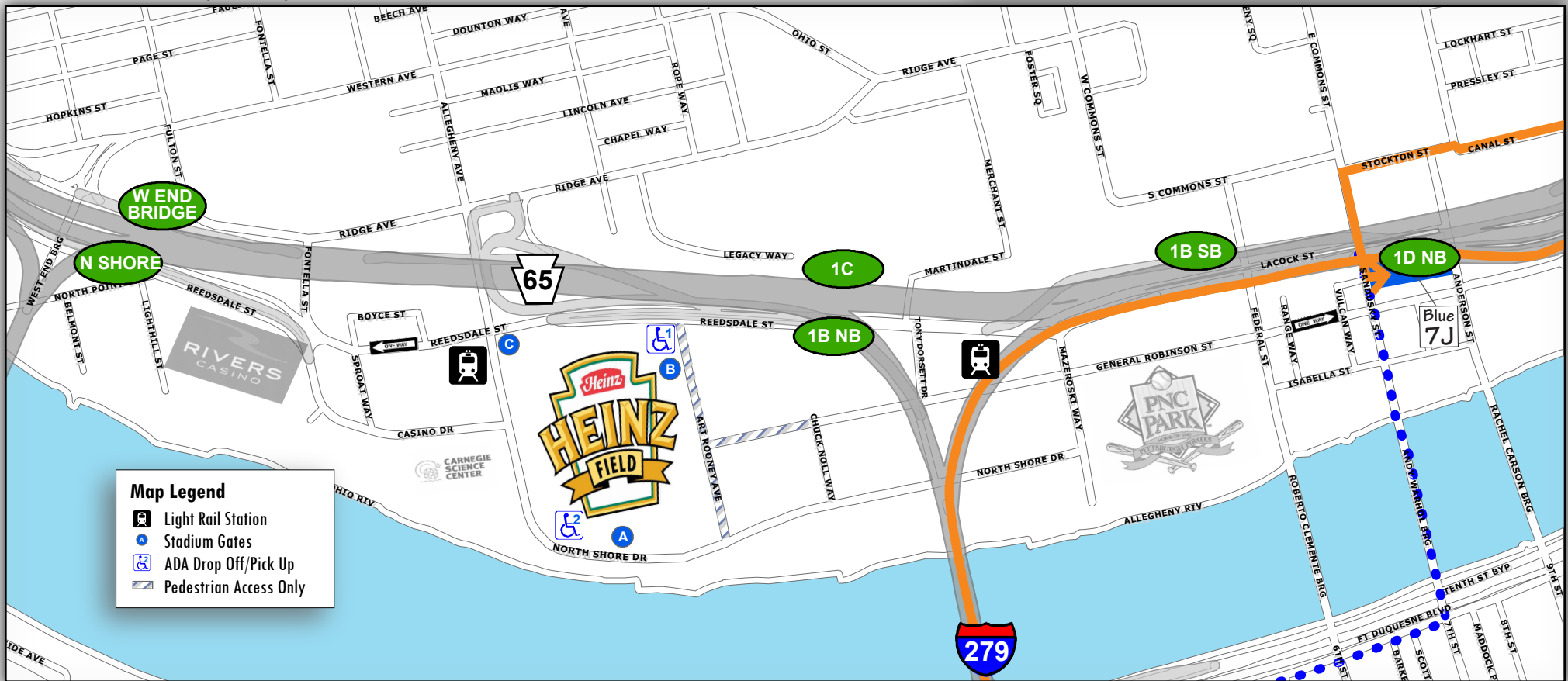
Blue 7J: Getting to the Game

- From East (I-376 Parkway East)
- Take Exit 70C I-279 North/Ft Duquesne Bridge/North Shore on Right
- Continue on I-279 N to the Right past Exit 1B and Exit 1C
- Take Exit 1D East Ohio Street on Right
- Exit Left to East Ohio Street and Turn Left (1st traffic signal)
- Turn Left on East Street (1st traffic signal)
- Stay Right on N Canal Street
- Turn Left on Stockton Avenue
- Turn Left on Sandusky Street (2nd traffic signal)
- Turn Left into Blue Lot 7J
- Downtown Alternate Route

Overview Map



North Shore Campus Map



Map Legend

- Light Rail Station
- Stadium Gates
- ADA Drop Off/Pick Up
- Pedestrian Access Only



@Heinzfield
#Heinzfieldtraffic

Live Traffic & Parking Updates
On the Web & On the Air

Steelers - FM 102.5 WDVE
Panthers - FM 93.7 The Fan



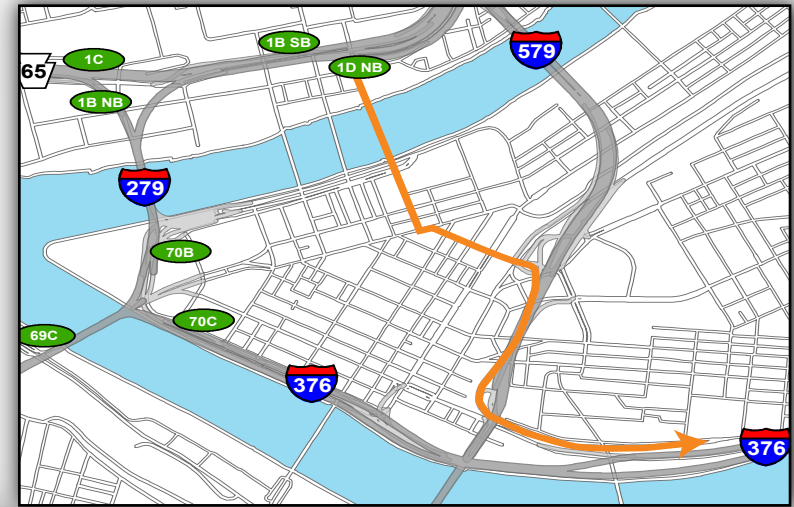


Blue 7J: Leaving the Game

— To East (I-376 Parkway East)

- Turn Right out of lot onto Sandusky Street
- Turn Right on E Lacock Street Reversal (1st traffic signal)
- Turn Right onto Anderson Street (1st traffic signal)
- Continue over Rachel Carson / 9th Street Bridge
- Continue on 9th Street through 2 traffic signals
- Turn Left onto Liberty Avenue (traffic signal)
- Turn Right onto Seventh Avenue (1st traffic signal)
- Continue straight on Seventh Avenue through 3 traffic signals
- Take the ramp on Left to I-579 South to I-376 East to Monroeville / Liberty Bridge
- Continue onto I-579 South
- Take the exit on the right to I-376 East to Oakland / Monroeville
- Continue onto Boulevard of the Allies
- Take the exit on the right to I-376 East to Monroeville

Overview Map



North Shore Campus Map



@Heinzfield
#Heinzfieldtraffic

Live Traffic & Parking Updates
On the Web & On the Air

Steelers - FM 102.5 WDVE
Panthers - FM 93.7 The Fan

