



# Your Travel Game Plan



📍 *Heinz Field*  
***PARKING & ACCESS***



# Want to get the most out of your game day?

Here are a few questions to get you started.



## Looking for the best game day experience?

Arrive 2 hours early and join the excitement with other fans. There are plenty of activities, live music and food preceding the game.

PAGE **4**



## Do you have a Pre-Sold parking pass?

If you want to buy Pre-Sold parking or you already have a parking pass for a Pre-Sold parking lot or garage, take a look at the map (Page 6) to ensure you take the quickest route.

For Lot-Specific Directions, visit [HeinzField.com/Stadium/Directions](http://HeinzField.com/Stadium/Directions)

PAGE **5**



## Are you looking for cash parking on game day?

Consider one of the many less expensive and convenient garages and lots downtown and in Station Square.

If you are paying for parking upon arrival, please consider your direction of travel following the game. Choosing a parking lot or garage close to your exiting route will cut down on travel time.

PAGE **7**

## Why not take the Light Rail or a water shuttle to the game?

Taking the Light Rail or a water shuttle to Heinz Field is a convenient and fun way to access the North Shore.



PAGE **9**



## Are you looking for an alternate route home?

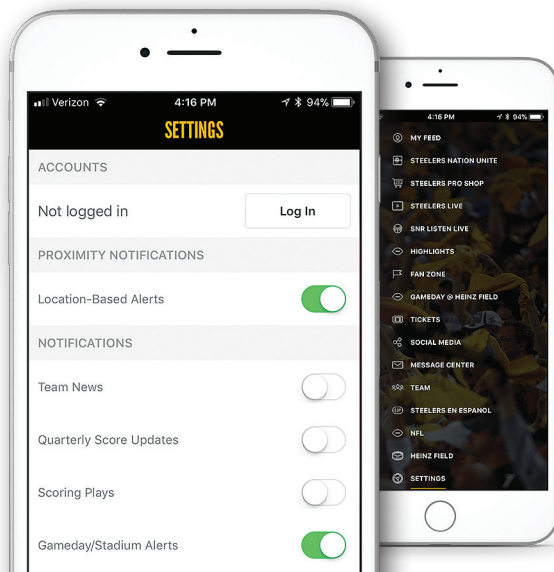
If you don't want to wait in post game traffic, try an alternative route home.

PAGE **12**



Heinz Field and Waze have **partnered up** to give you the best directions—directly to your parking spot!

## Want Live Traffic and Parking Notifications?



Visit [HeinzField.com/directions](http://HeinzField.com/directions) for additional travel information.



Download the Official Steelers App and sign up for the gameday/stadium alerts.



Download the Waze App for real-time traffic updates as you drive to the stadium.



### Other Ways to Get Live Updates

[/heinzfield](https://www.facebook.com/heinzfield)

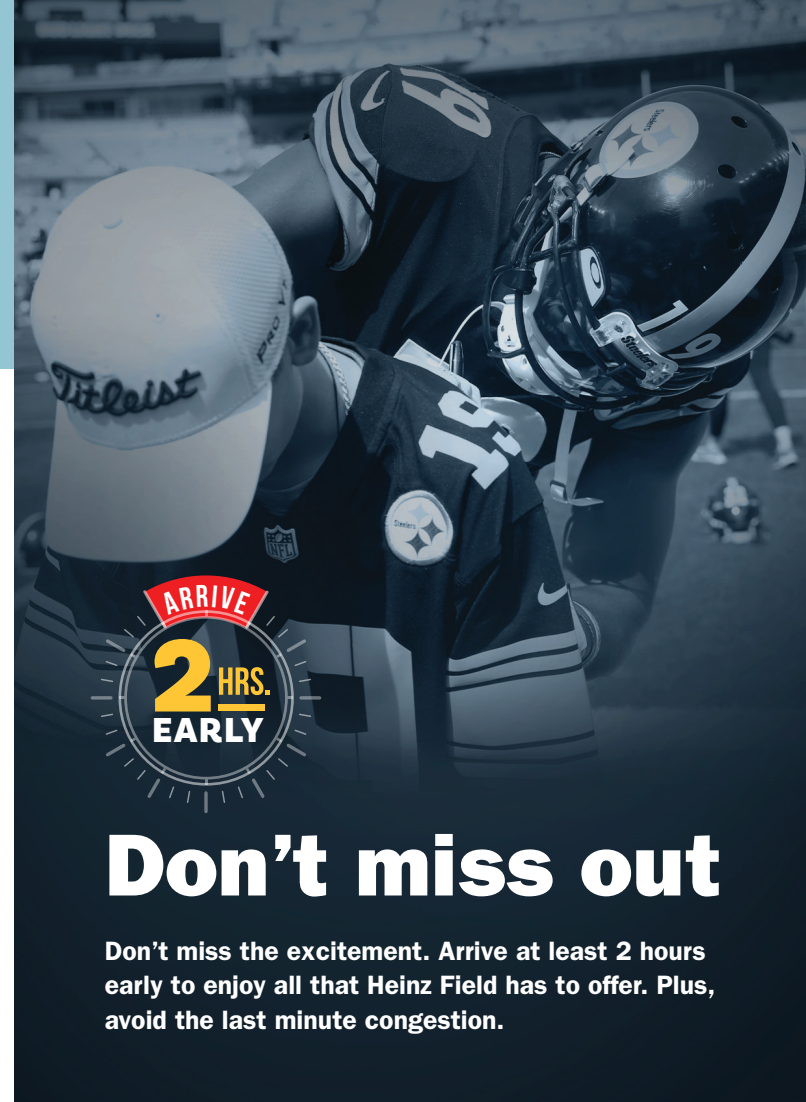
[@heinzfield](https://twitter.com/heinzfield)

**102.5 WDVE**

### Traffic & Parking Hotline

Call the Heinz Field Traffic & Parking Hotline for information on live traffic & parking conditions, alternative route information, and current construction & detour information.

**412-697-7599**



## Don't miss out

Don't miss the excitement. Arrive at least 2 hours early to enjoy all that Heinz Field has to offer. Plus, avoid the last minute congestion.



Fans arriving early have the opportunity to be awarded pre-game field passes and other great prizes.



**JOIN FOR FREE**

Download the Official Mobile App and create your profile to unlock the ultimate fan experience!





For the best experience,  
**enjoy pre-game activities.**



### Stage AE

Visit Stage AE for the ultimate Steelers tailgate experience. Admission is FREE.

### Grab a bite

Looking for somewhere to meet up or grab a bite? There are plenty of great restaurants and bars within walking distance to the stadium.



### Station Square

Station Square has convenient parking and transportation to the North Shore, among other attractions.



### FedEx Great Hall

There is plenty to see inside before the game, including live music and tons of Steelers memorabilia!



### Art Rooney Avenue

### Art Rooney Avenue

Join fans outside the stadium to enjoy pre-game entertainment.



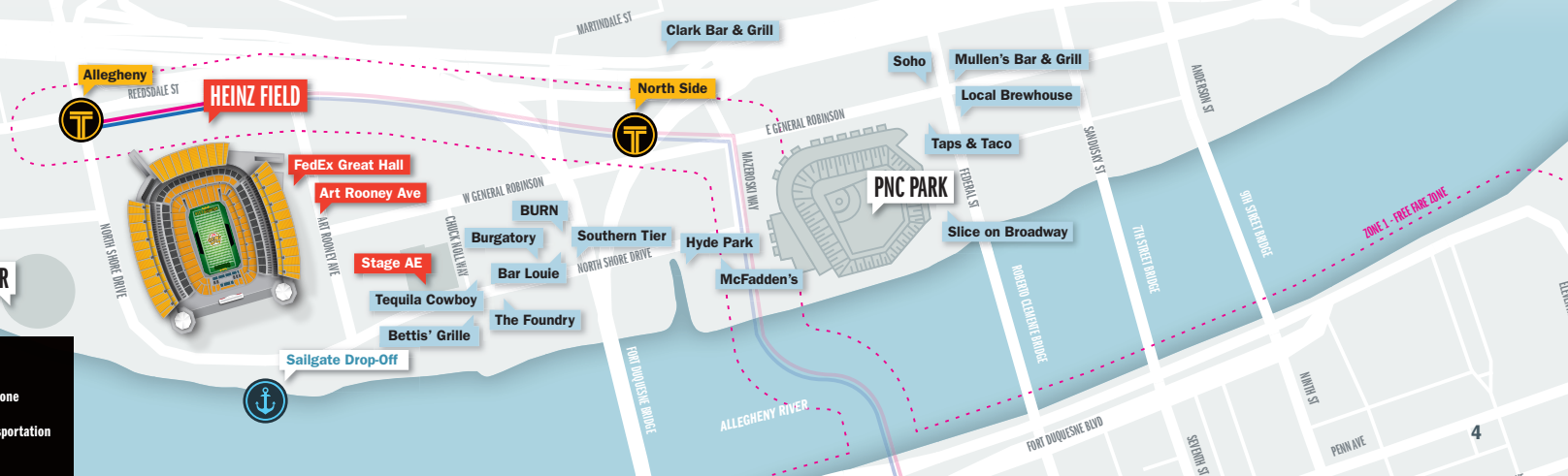
## North Shore Attractions

Wheelhouse  
Grand View Buffet  
RIVERS CASINO  
Restaurant

CARNEGIE SCIENCE CENTER

#### MAP LEGEND

- Light Rail Station
- Free Fare Zone
- Bar/Restaurant
- Water Transportation







# Fans with Pre-Sold Parking



## Faster ways to... Get to Your Lot from I-376

FROM EAST

EXIT

69C

West Carson  
Street and West  
End Bridge

EXIT

70D

Stanwix Street  
and Clemente  
Bridge

FROM WEST

EXIT

69C

Route 51  
Northbound and  
West End Bridge

EXIT

70B

Fort Duquesne  
Boulevard and  
Clemente Bridge



## Get to Your Lot from I-279

EXIT

1A

Fort Duquesne Boulevard  
and Clemente Bridge



*Heinz Field and Waze have  
partnered up to give you the  
best directions—directly to  
your parking spot!*

For Lot-Specific Directions, visit:  
[HeinzField.com/Directions](http://HeinzField.com/Directions)



## CHAMPIONS GARAGE

Consider purchasing pre-sold parking for the new Champions Garage on the North Shore. Located on the west side of Mazerowski Way with access provided along General Robinson Street, this garage is perfect for fans that want to experience the gameday action while also parking in a convenient location.



## QUICK TIP

EXIT

1B

*Avoid I-279 NB Exit 1B from  
Ft. Duquesne Bridge to cut  
down on travel time.*



## Interested in Buying Pre-Sold Parking?

### Season Ticket Holders

Presold parking for season ticket holders is available through  
**ALCO Parking:**


(412) 323-4455  
[presoldhelpdesk@alcoparking.com](mailto:presoldhelpdesk@alcoparking.com)

### Non-Season Ticket Holders

For individual games, purchase presold parking using  
**SpotHero:**

[spothero.com/destination/pittsburgh/heinz-field-parking](https://spothero.com/destination/pittsburgh/heinz-field-parking)





**To access the Gold 1 Garage, consider using the entrance on Reedsdale Street. This will significantly reduce your time waiting to park your vehicle in the garage.**



## Using your phone?

Use Waze and click "View more lots" to get directions directly to your parking spot. Alternatively, scan the Waze QR code on your parking pass for lot specific directions.

### MAP LEGEND

### 1A Exits

## ALTERNATE ROUTES

**Follow alternate routes to avoid congestion.**

Heinz  
Field

## Heinz Field

100 Art Rooney Ave, Pittsburgh  
10 miles away

## Where to park

**P** Most popular parking lot  
Alco Parking Gold Lot 1

1 min

**P** [View more lots](#)

 [\(412\) 697-7150](tel:(412) 697-7150)

 [heinzfield.com](http://heinzfield.com)

**Go later**

GO

**To West  
End Bridge**

## OUTBOUND

**From  
I-376 West**

Exit 69C from West is before Ft. Pitt Tunnel



# P Getting to Game Day Cash Parking



**Faster ways to...**

**Get to Your North Shore Pay Lot from Ft. Duquesne Bridge**

**FROM EAST AND WEST**

**EXIT**

**1C**

To Rivers Casino, Beaver Avenue and Western Avenue Parking

**EXIT**

**1D**

To North Shore, Blue 10 Garage and Nova Place Garage

**N. SHORE  
ALT EXIT 1D**

**FROM NORTH**

**EXIT**

**1C**

To Rivers Casino, Beaver Avenue and Western Avenue Parking

**EXIT**

**2B**

East Street, Canal Street, Lacock Street to North Shore, Blue 10 Garage and Nova Place Garage

**N. SHORE  
ALT EXIT 2B**



## CHAMPIONS GARAGE

If you're looking for cash parking on the North Shore, consider using the new Champions Garage. Located on the west side of Mazerowski Way with access provided along General Robinson Street, this garage is perfect for fans that want to experience the gameday action while also parking in a convenient location.



**QUICK  
TIP**

**EXIT**

**1B**

*Avoid I-279 NB & SB Exit 1B to cut down on travel time.*

**Before choosing parking, determine your direction of travel after the game.**

All downtown garages are a short walk from the stadium or you can ride the Light Rail for FREE from downtown.



**Park Downtown and**

**Ride the Light Rail  
for FREE**

**\$8**

**1** Fort Duquesne & Sixth Street Garage

**2**

Ninth Street & Penn Avenue Garage

**CLOSED FOR CONSTRUCTION**

**\$6**

**3** Third Avenue Garage

**5** Mellon Square Garage

**6** Wood Street & Boulevard of the Allies Garage

**7**

Smithfield Street & Liberty Avenue Garage

**8**

First Avenue Garage

**\$5**

**4** Oliver Garage

**9**

Grant Street Transportation Center



# P Looking for Game Day Cash Parking?



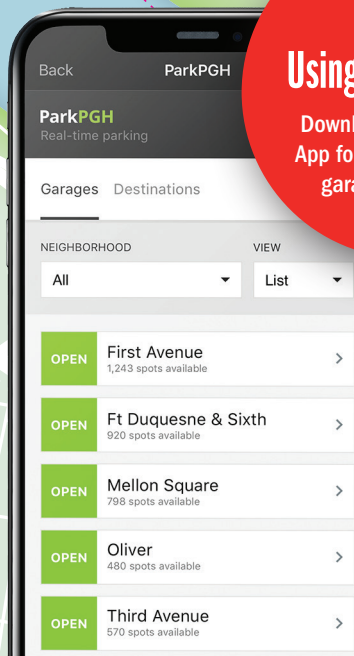
## QUICK TIP

**Parking in the Green Zone, Downtown and Station Square, may cut down on travel time and save you money.**

- MAP LEGEND**
- Light Rail Station
  - Free Fare Zone
  - Water Transportation

Choose your parking lot or garage based on your direction of travel after the game.

Downtown GARAGE	
<b>N</b>	<b>FROM NORTH</b> Exit to North I-279, Rte 28 and Rte 65
1 4 5	6 9
<b>S</b>	<b>FROM SOUTH</b> Exit to Rte 51 and Rte 19 via Ft. Duquesne Bridge, West End Bridge, and Liberty Bridge
1 3 4 5	6 8 9
<b>E</b>	<b>FROM EAST</b> Exit to I-376
2 3 6	7 8
<b>W</b>	<b>FROM WEST</b> Exit to West End Bridge and I-376
1 3 6	8 9



## Using your phone?

Download the ParkPGH App for real-time parking garage availability.



See map on page 13 for Alternate Routes home.



## Get to the game faster...

Here are a few alternate modes of transportation.



1

Park Downtown  
**Ride the Light Rail for FREE**

2

Park in the South Hills for FREE  
**Ride the Light Rail**

3

Park at Station Square  
**Ride the Gateway Clipper**

4

Park in the Strip District  
**Take a Sailgate Cruise**



# Light Rail Transit

## BLUE LINE

South Hills Village via Overbrook

## RED LINE

Castle Shannon via Beechview

## SILVER LINE

Library via Overbrook

## FREE FARE ZONE

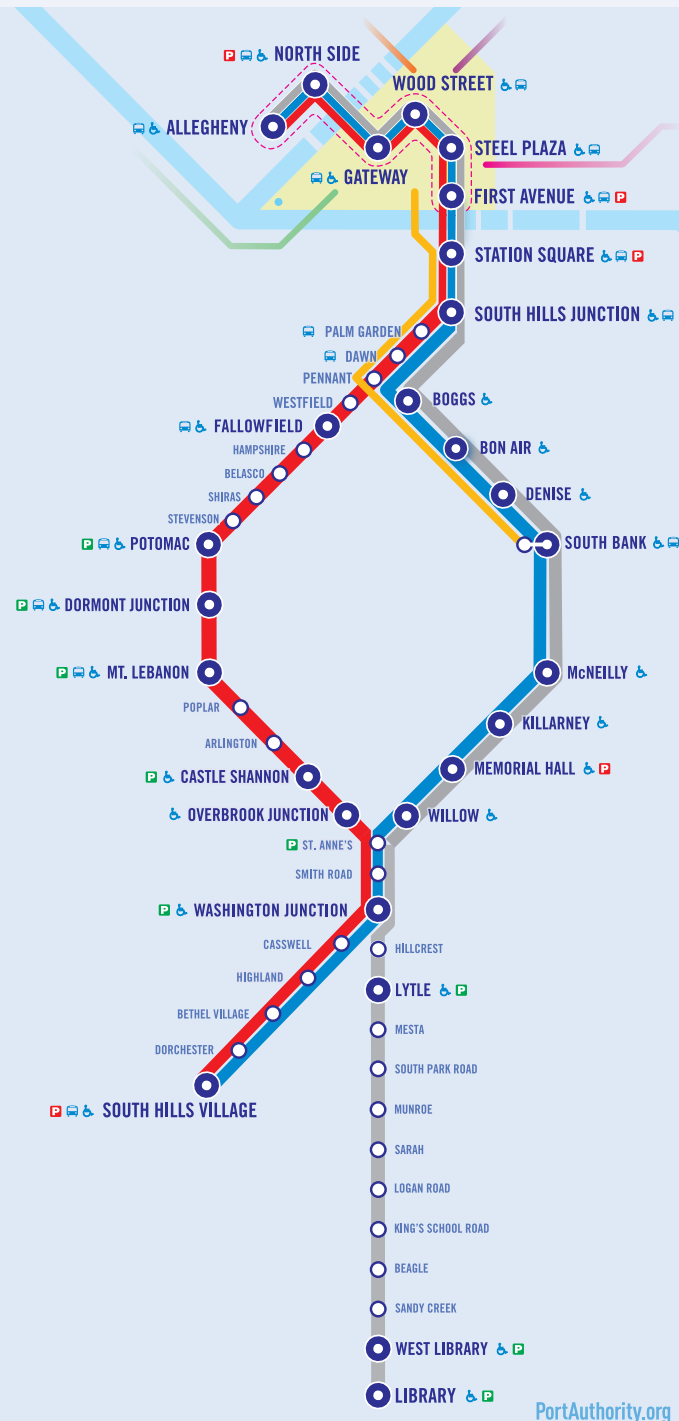
**STATIONS**  
High Platform

**STOPS**  
Low Platform

**WHEELCHAIR ACCESSIBLE**

**BUS CONNECTION**

**PARK AND RIDE LOTS**  
FEE



PortAuthority.org





# Water Transportation



There are several boating options to transport you to Heinz Field from Station Square, Allegheny Wharf at the Clemente Bridge and the Strip. Enjoy the city views as you sail across Pittsburgh's famous three rivers.

## Station Square Gateway Clipper

Park at Station Square Garage or West Lot

**COST**  
**\$6 PER PERSON**

\$6.00 per person each way to Heinz Field. Parking available for \$15.00.

**FREQUENCY**  
**5-30 MINUTES**

Shuttle boards 2 hours before the game; shuttle runs every 5-30 minutes until kickoff.

**RETURN TRIPS**  
**3RD QUARTER**

Return trips begin in the 3rd quarter and continue until 1 hour after the game.

For more information visit [gatewayclipper.com](http://gatewayclipper.com)

## Gateway Clipper Exiting



If heading West or South, exit on street west of Station Square Garage and turn left onto West Carson Street to Wabash Tunnel (before 11:00 pm) or Liberty Tunnel for direct egress to West I-376 or South to Route 51 and Route 19.



If heading East or North, exit on West Station Square Drive and turn left onto West Carson Street, then merge onto to the Fort Pitt Bridge Northbound.

## Sailgates from 23rd Street, Lockwall One Marina

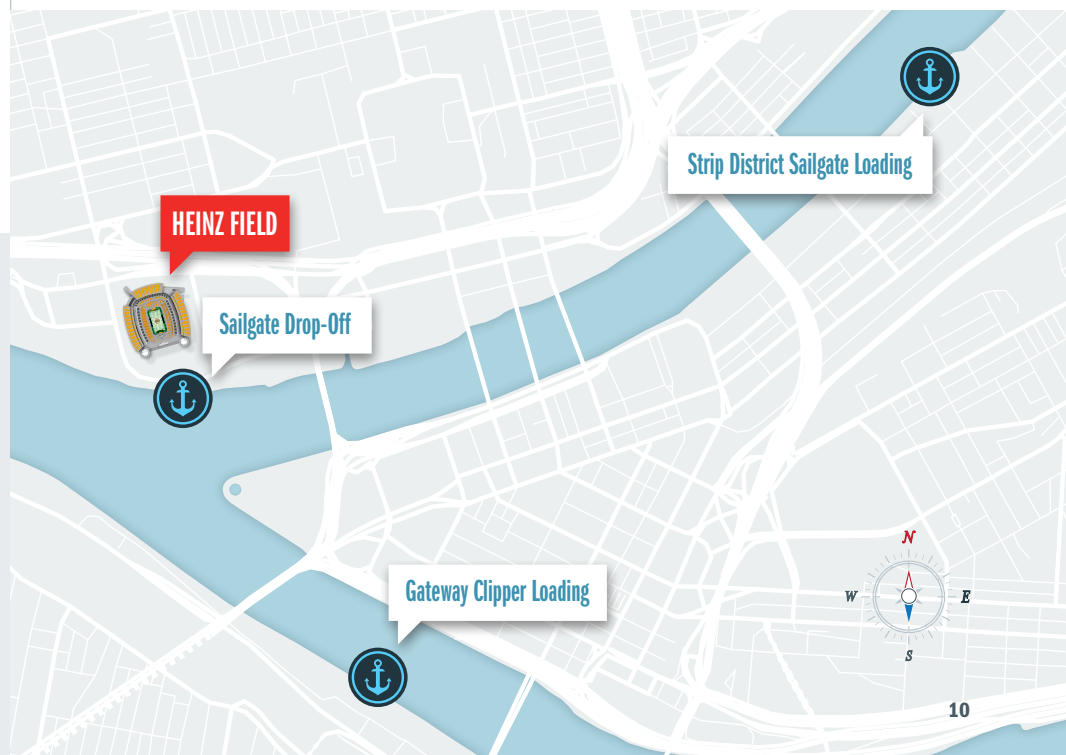
*Fantasy yacht is available to customers before, during and after each game.*

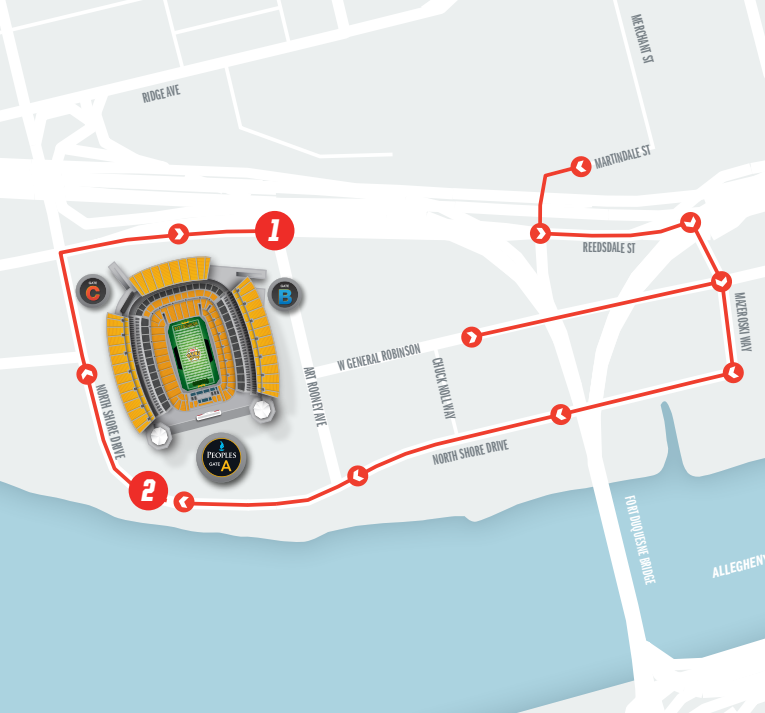
\$85.00 roundtrip per person includes food and beverages before game and autograph/photo session with a former Steelers player.

Shuttle boards 3 hours before the game and arrives at Heinz Field 1 hour before the game.

Return trip leaves Heinz Field 30 minutes after the game.

For more information call (412) 221-5466 or visit [PittsburghLuxuryCruises.com](http://PittsburghLuxuryCruises.com)





# Heinz Field Partners for Parking and Access



## ALCO Parking Corporation

Downtown, Strip District and North Shore  
Pre-Sold and Game Day Parking  
(412) 323-4455  
presoldhelpdesk@alcoparking.com  
[www.alcoparking.com](http://www.alcoparking.com)

## Carnegie Science Center

Pre-Sold and Game Day Parking  
(412) 261-1993 Ext. 122  
Christie.Churetta@ABM.com  
[www.CarnegieScienceCenter.org](http://www.CarnegieScienceCenter.org)

## Gateway Clipper

Gateway Clipper Shuttle boats from Station Square  
(412) 355-7980  
[www.gatewayclipper.com](http://www.gatewayclipper.com)

## Penndot, District 11

Interstate Construction — [www.penndot.gov/district11](http://www.penndot.gov/district11)  
Cameras — [www.511pa.com](http://www.511pa.com)  
FREE 511PA Smartphone App

## Pittsburgh Luxury Cruises

Sailgate cruises from 23rd Street in the Strip District  
(412) 221-5466  
[www.PittsburghLuxuryCruises.com](http://www.PittsburghLuxuryCruises.com)

## Pittsburgh Downtown Partnership (PDP)

Downtown Parking Map  
[www.downtownpittsburgh.com/parking](http://www.downtownpittsburgh.com/parking)

## Pittsburgh Parking Authority (PPA)

\$5 - \$8 at eight Downtown Garages  
(412) 560-7275  
[www.pittsburghparking.com](http://www.pittsburghparking.com)

## Pittsburgh Public Parking Inc.

Parking — Charter buses and cash on North Shore  
(412) 231-5746

## Port Authority of Allegheny County

FREE Light Rail rides between Downtown and North Shore Stations; South Hills Light Rail (with FREE parking) and Regular Bus Schedules  
(412) 442-2000  
[www.portauthority.org](http://www.portauthority.org)

## Rivers Casino

Pre-Sold and Game Day Parking  
(412) 231-7777  
[www.riverscasino.com](http://www.riverscasino.com)

## SpotHero

Pre-Sold Parking for Individual Games  
[www.spothero.com](http://www.spothero.com)

## Sports & Exhibition Authority

[www.pgh-sea.com](http://www.pgh-sea.com)

## Station Square Parking

Park at Garage and West Lot to use Gateway Clipper; park at East Lot to use the Light Rail  
(412) 261-1993  
[www.stationsquare.com/info/parking](http://www.stationsquare.com/info/parking)



# ADA

## Drop-off and Pick-up

### Locations

- 1** Reedsdale Street Eastbound at Gate B
- 2** North Shore Drive Westbound at SW corner of Heinz Field

## After the Game

From **Gold Lot 1A/1B, Gold 1 Garage, and Red 5 Garage** Exit via General Robinson St. Eastbound to Mazeroski Way Southbound and North Shore Dr. Westbound.

From **Champions Garage** Exit to North Shore Dr. and continue westbound.

From **Red 7 Lots** Exit via Reedsdale St. Eastbound; at Mazeroski Way Southbound show ADA ID to police for exception to turn right onto Mazeroski Way Southbound and North Shore Dr. Westbound.

### Other Ways to Get Live Updates

/heinzfield

@heinzfield

102.5 WDVE

### Call the Traffic & Parking Hotline

412-697-7599

## Want Live Traffic and Parking Notifications?



Download the Official Steelers App and sign up for the gameday/stadium alerts.



Download the Waze App for real-time traffic updates as you drive to the stadium.







# Alternate Exiting Routes



## To Beaver & Butler Counties

*Northwest Pennsylvania and Northeast Ohio (See Map)*



### I-279 NORTH

HOV to North I-279;  
then North on I-79



### ROUTE 65 NORTH

North on Route 65 (Ohio River  
Boulevard) and North on I-79

## To Washington and Southwest Allegheny Counties

*West Virginia and Southeast Ohio (See Map)*



### ROUTE 65 NORTH TO I-79 SOUTH

North on Route 65 (Ohio River Boulevard) **OR**

North on Route 65 (via HOV to North I-279; then take Exit 8 South on Camp  
Horne Road to North Route 65 at Emsworth)



### ROUTE 51 NORTH TO I-79 SOUTH

North on Route 51 (via North on Route 65; South on McKees Rocks Bridge,  
North on Route 51; North on Neville Road); then South on I-79



### ROUTE 60 NORTH TO I-79 SOUTH

South/West on Steuben Street (to Ingram); North on Route 60; then South  
on I-79 or West on I-376



### ROUTE 50 WEST TO I-376 WEST OR I-79 SOUTH

North on Route 60 (via Noblestown Road); then West on Route 50 to I-376  
West (Carnegie) or South I-79 (Carnegie)

## To I-376 East, Route 51 South and Route 19 South

*Via I-579 South (Veteran's Bridge).*

*The following are successive steps.*

**EXIT** — — **EXIT** — — **EXIT** — — **FOLLOW  
SIGNS**

**North Shore**  
after Events;  
EAST on  
General  
Robinson  
Street or  
East Ohio  
Street to Rte  
28 NORTH

**to 31st  
Street  
Bridge;** at  
traffic signal  
make  
a "U" turn to  
the LEFT  
and return  
on Rte  
28 SOUTH

**to I-579  
SOUTH** and  
cross the  
Veteran's  
Bridge

**to I-376  
EAST**  
via Blvd of  
the Allies  
or to  
**Rte 51/19  
SOUTH** via  
the Liberty  
Bridge and  
Tunnel

## Exiting the Rivers Casino Garage

- Vehicles exiting garage to Lighthill Street, use Beaver Ave Reversal to destinations below.
- **South and West**-Consider Route 65 North to I-79 South to I-376
- **West End Bridge**-keep moving in right lane; do NOT change lanes; turn right on red to routes in all directions



# North Shore & Station Square Exiting Routes

Alternate Routes for  
**South and West**



**ALTERNATE ROUTES**  
Follow alternate routes  
to avoid congestion.

**S**

**SOUTH**  
To Rte 51, Rte 19, Rte 60,  
Rte 50, and I-79 South

**E**

**EAST**  
To I-376

**W**

**WEST**  
To I-376



Alternate Routes for  
**South and East**







Fans can get directions directly  
to their parking spot via

**[HeinzField.com/directions](http://HeinzField.com/directions)**

All downtown garages are a short walk  
from the stadium or you can ride the  
Light Rail for FREE from downtown.



**waze**

OUTSMARTING TRAFFIC, TOGETHER

Don't sweat the unexpected hiccups on the road,  
while using Waze you will get real-time traffic  
updates as you drive. Meaning, you will get the  
best directions to your destination regardless of  
any unexpected closures, accidents or traffic jams.