



Your Travel Game Plan



📍 *Heinz Field*
PARKING & ACCESS

Want to get the most out of your game day?

Here are a few questions to get you started.



Looking for the best game day experience?

Arrive 2 hours early and join the excitement with other fans. There are plenty of activities, live music and food preceding the game.

PAGE **3**



Do you have a Pre-Sold parking pass?

If you want to buy Pre-Sold parking or you already have a parking pass for a Pre-Sold parking lot or garage, take a look at the map (Page 5) to ensure you take the quickest route.

For Lot-Specific Directions, visit HeinzField.com/Stadium/Directions

PAGE **4**



Are you looking for cash parking on game day?

Consider one of the many less expensive and convenient garages and lots downtown and in Station Square.

If you are paying for parking upon arrival, please consider your direction of travel following the game. Choosing a parking lot or garage close to your exiting route will cut down on travel time.

PAGE **6**

Why not take the Light Rail or a water shuttle to the game?

Taking the Light Rail or a water shuttle to Heinz Field is a convenient and fun way to access the North Shore.



PAGE **8**



Are you looking for an alternate route home?

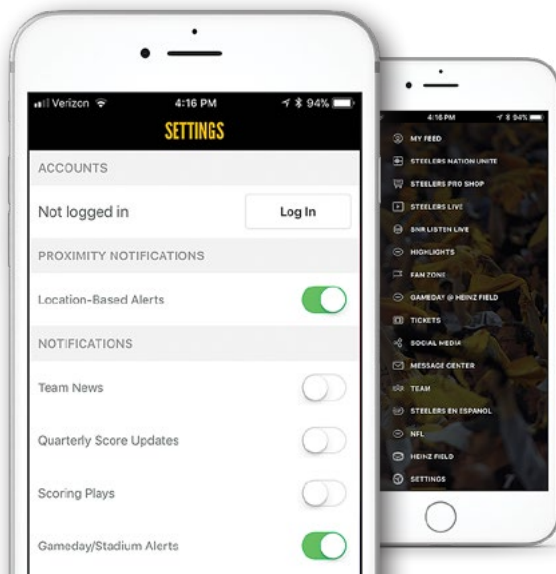
If you don't want to wait in post game traffic, try an alternative route home.

PAGE **11**



Heinz Field and Waze have **partnered up** to give you the best directions—directly to your parking spot!

Want Live Traffic and Parking Notifications?



Visit HeinzField.com/directions for additional travel information.



Download the Official Steelers App and sign up for the gameday/stadium alerts.



Download the Waze App for real-time traffic updates as you drive to the stadium.



Other Ways to Get Live Updates

f /heinzfield

@heinzfield

102.5 WDVE

Traffic & Parking Hotline

Call the Heinz Field Traffic & Parking Hotline for information on live traffic & parking conditions, alternative route information, and current construction & detour information.

412-697-7599



Don't miss out

Don't miss the excitement. Arrive at least 2 hours early to enjoy all that Heinz Field has to offer. Plus, avoid the last minute congestion.



Fans arriving early have the opportunity to be awarded pre-game field passes and other great prizes.

JOIN FOR FREE

SteelersNationUnite.com



For the best experience,
enjoy pre-game activities.



Stage AE

Visit Stage AE for the ultimate Steelers tailgate experience. Admission is FREE.

Grab a bite

Looking for somewhere to meet up or grab a bite? There are plenty of great restaurants and bars within walking distance to the stadium.



Station Square

Station Square has convenient parking and transportation to the North Shore, among other attractions.



FedEx Great Hall

There is plenty to see inside before the game, including live music and tons of Steelers memorabilia!



Art Rooney Avenue

Join fans outside the stadium to enjoy pre-game entertainment.



North Shore Attractions

Wheelhouse
Grand View Buffet
RIVERS CASINO
Restaurant

CARNEGIE SCIENCE CENTER

Allegheny
HEINZ FIELD

FedEx Great Hall
Art Rooney Ave

Stage AE
Tequila Cowboy
Bettis' Grille

Sailgate Drop-Off

Burgatory
Bar Louie
The Foundry

Southern Tier
Hyde Park
McFadden's

Clark Bar & Grill

Steel Cactus

Soho
Mullen's Bar & Grill
Local Brewhouse

PNC PARK
Slice on Broadway

MAP LEGEND

- Light Rail Station
- Free Fare Zone
- Bar/Restaurant
- Water Transportation



Fans with Pre-Sold Parking



COVID-19 UPDATE

Due to the restrictions in place from Covid-19, the following parking lots will be available for Pre-Sold Parking:

For additional information, visit:

heinzfield.com/stadium/parking-directions

Gold 1A Lot
Gold 1B Lot
Gold 1 Garage

QUICK TIP

EXIT
1B

**Avoid I-279 NB Exit 1B from
Ft. Duquesne Bridge to cut
down on travel time.**



Faster ways to... Get to Your Lot from I-376

FROM EAST

EXIT

69C

West Carson
Street and West
End Bridge

EXIT

70D

Stanwix Street
and Clemente
Bridge

FROM WEST

EXIT

69C

Route 51
Northbound and
West End Bridge

EXIT

70B

Fort Duquesne
Boulevard and
Clemente Bridge



Get to Your Lot from I-279

EXIT

1A

Fort Duquesne Boulevard
and Clemente Bridge



*Heinz Field and Waze have
partnered up to give you the
best directions—directly to
your parking spot!*

For Lot-Specific Directions, visit HeinzField.com/Directions and/or refer to the back of your Pre-Sold parking pass, which includes a QR code next to the Waze symbol that is linked to your specific lot.



Interested in Buying

Pre-Sold Parking?

Call or email



Alco Parking

(412) 323-4455

presoldhelpdesk@alcoparking.com

Also available online via

Parking Panda

www.parkingpanda.com/heinz-field-parking

SpotHero

spothero.com/destination/pittsburgh/heinz-field-parking



Fans with Pre-Sold Parking



Reedsdale entrance to Gold 1 Garage
(Presold Parking Only)

Alternate Entry to Gold 1 Garage

To access the Gold 1 Garage, consider using the entrance on Reedsdale Street. This will significantly reduce your time waiting to park your vehicle in the garage.

Getting to Your Pre-Purchased Spot



Alternate route to Gold 1 Garage, Red 5 Garage, Red Lots 7A - 7D, & Clark Lots

From West End Bridge

RIVERS CASINO

CARNEGIE SCIENCE CENTER

HEINZ FIELD

Gold 1 Garage Access Only

Gold 1 Garage

Red 5 Garage

Clark East

PNC PARK

Blue 10 Garage

CLOSED

CLOSED

Using your phone?

Use Waze and click "View more lots" to get directions directly to your parking spot. Alternatively, scan the Waze QR code on your parking pass for lot specific directions.

MAP LEGEND

1A Exits

ALTERNATE ROUTES
Follow alternate routes to avoid congestion.

To West End Bridge

OUTBOUND

From I-376 West

Exit 69C from West is before Ft. Pitt Tunnel

376

MONONGAHELA RIVER

70D

376

5

Favorite

Heinz Field

100 Art Rooney Ave, Pittsburgh
10 miles away

Where to park

P Most popular parking lot
Alco Parking Gold Lot 1

1 min

P View more lots

(412) 697-7150

heinzfield.com

Go later

GO

P Getting to Game Day Cash Parking



COVID-19 UPDATE

Due to the restrictions in place from Covid-19, the following parking lots will be available for Cash Parking:

Gold 1A Lot	Gold 2 Lot	Red 7B Lot
Gold 1B Lot	Gold 4 Lot	Red 7C Lot
Gold 1 Garage	Red 7A Lot	Green 21 Lot

For additional information, visit:

heinzfield.com/stadium/parking-directions

QUICK TIP

EXIT

1B

**Avoid I-279 NB & SB
Exit 1B to cut down
on travel time.**



Faster ways to...

Get to Your North Shore Pay Lot from Ft. Duquesne Bridge

FROM EAST AND WEST

EXIT

1C

To Rivers Casino, Beaver Avenue
and Western Avenue Parking

EXIT

1D

To North Shore, Blue 10 Garage and
Nova Place Garage

**N. SHORE
ALT EXIT 1D**

FROM NORTH

EXIT

1C

To Rivers Casino, Beaver Avenue
and Western Avenue Parking

EXIT

2B

East Street, Canal Street, Lacock
Street to North Shore, Blue 10
Garage and Nova Place Garage

**N. SHORE
ALT EXIT 2B**



Park Downtown and

Ride the Light Rail for FREE

\$8

1 Fort Duquesne
& Sixth Street
Garage

2 Ninth Street & Penn
Avenue Garage

CLOSED FOR CONSTRUCTION

\$6

3 Third Avenue Garage

5 Mellon Square Garage

6 Wood Street & Boulevard
of the Allies Garage

7 Smithfield Street &
Liberty Avenue Garage

8 First Avenue Garage

\$5

4 Oliver Garage

9 Grant Street
Transportation Center

P Looking for Game Day Cash Parking?



QUICK TIP

Parking in the Green Zone, Downtown and Station Square, may cut down on travel time and save you money.

Lot G25 Lot G24

Lot G35

Lot G36

Casino Garage

RIVERS CASINO

CARNEGIE SCIENCE CENTER

HEINZ FIELD

Sailgate Drop-Off

Choose your parking lot or garage based on your direction of travel after the game.

N

FROM NORTH

Exit to North I-279, Rte 28 and Rte 65

Downtown GARAGE

1 4 5
6 9

S

FROM SOUTH

Exit to Rte 51 and Rte 19 via Ft. Duquesne Bridge, West End Bridge, and Liberty Bridge

1 3 4 5
6 8 9

E

FROM EAST

Exit to I-376

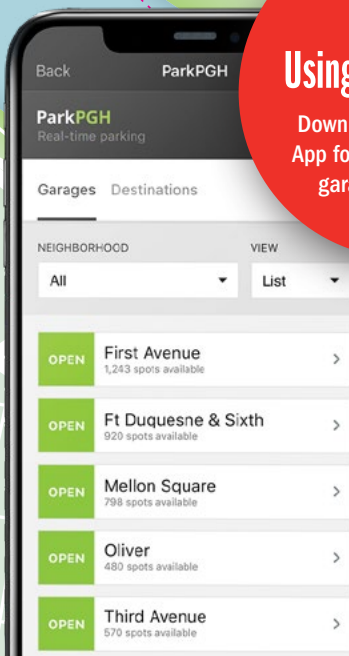
2 3 6
7 8

W

FROM WEST

Exit to West End Bridge and I-376

1 3 6
8 9



Using your phone?

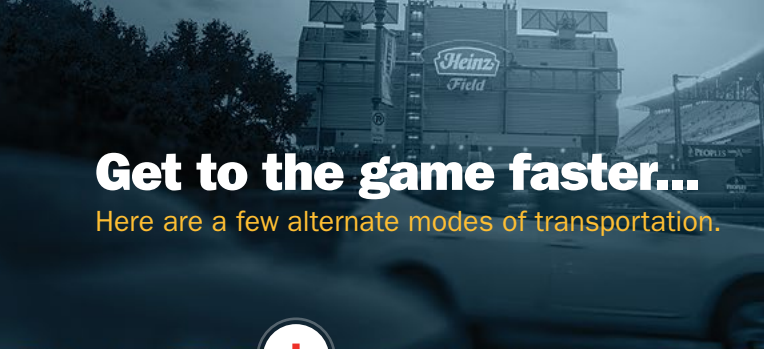
Download the ParkPGH App for real-time parking garage availability.

MAP LEGEND

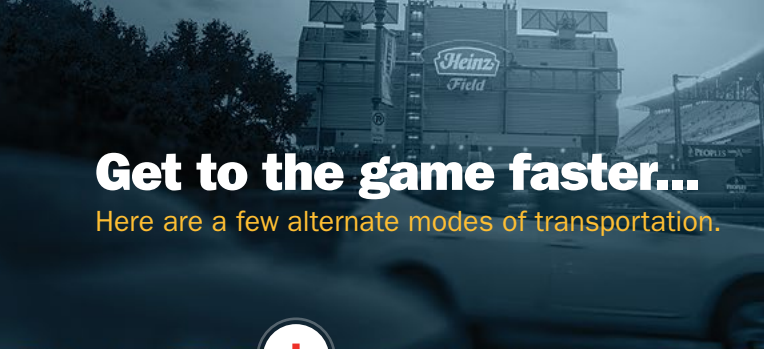
- Light Rail Station
- Free Fare Zone
- Water Transportation




See map on page 12 for Alternate Routes home.




Get to the game faster...
Here are a few alternate modes of transportation.



Get to the game faster...
Here are a few alternate modes of transportation.

A man wearing a black jacket and a black and yellow baseball cap is laughing heartily. Next to him, a young boy in a yellow t-shirt is also laughing. They are on a light rail train, with other passengers and the train's interior visible in the background. A red arrow icon points down from the top center of the image. A red circle with the number '1' is positioned to the left of the text 'Park Downtown'.

1 Park Downtown
Ride the Light Rail for FREE

A man wearing a black jacket and a black and yellow baseball cap is laughing heartily. Next to him, a young boy in a yellow t-shirt is also laughing. They are on a light rail train, with other passengers visible in the background. A red arrow icon points down from the top center. A red circle with the number '1' is positioned to the left of the text.

1 Park Downtown
**Ride the Light
Rail for FREE**



2 Park in the South Hills for FREE

Ride the Light Rail



2 Park in the South Hills for FREE

Ride the Light Rail



2 Park in the South Hills for FREE

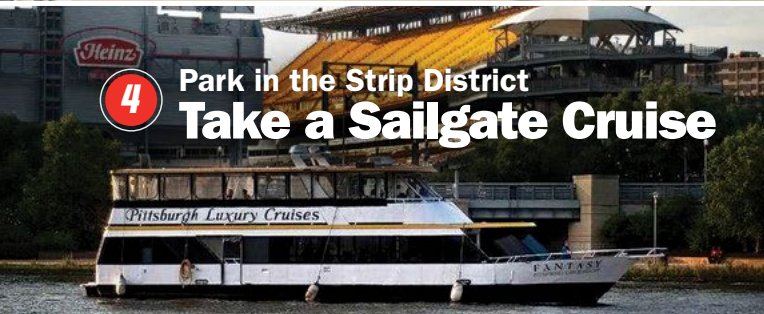
Ride the Light Rail



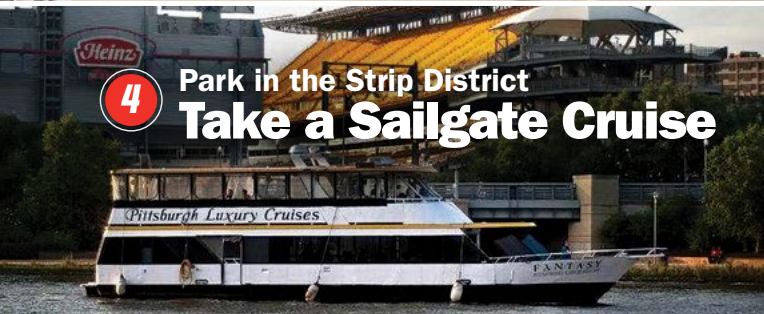
3 Park at Station Square
Ride the Gateway Clipper



3 Park at Station Square
Ride the Gateway Clipper



4 Park in the Strip District
Take a Sailgate Cruise



4 Park in the Strip District
Take a Sailgate Cruise



→ Light Rail Transit


South Hills Village via Overbrook

Castle Shannon via Beechview

Library via Overbrook

STOPS

P



Water Transportation



There are several boating options to transport you to Heinz Field from Station Square, Allegheny Wharf at the Clemente Bridge and the Strip. Enjoy the city views as you sail across Pittsburgh's famous three rivers.

Station Square Gateway Clipper

Park at Station Square Garage or West Lot

COST
\$6 PER PERSON

\$6.00 per person each way to Heinz Field.

FREQUENCY
5-30 MINUTES

Shuttle boards 2 hours before the game; shuttle runs every 5-30 minutes until kickoff.

RETURN TRIPS
3RD QUARTER

Return trips begin in the 3rd quarter and continue until 1 hour after the game.

For more information visit

gatewayclipper.com

Gateway Clipper Exiting



If heading West or South, exit on street west of Station Square Garage and turn left onto West Carson Street to Wabash Tunnel (before 11:00 pm) or Liberty Tunnel for direct egress to West I-376 or South to Route 51 and Route 19.



If heading East or North, exit on West Station Square Drive and turn left onto West Carson Street, then merge onto to the Fort Pitt Bridge Northbound.

Sailgates from 23rd Street, Lockwall One Marina

Fantasy yacht is available to customers before, during and after each game.

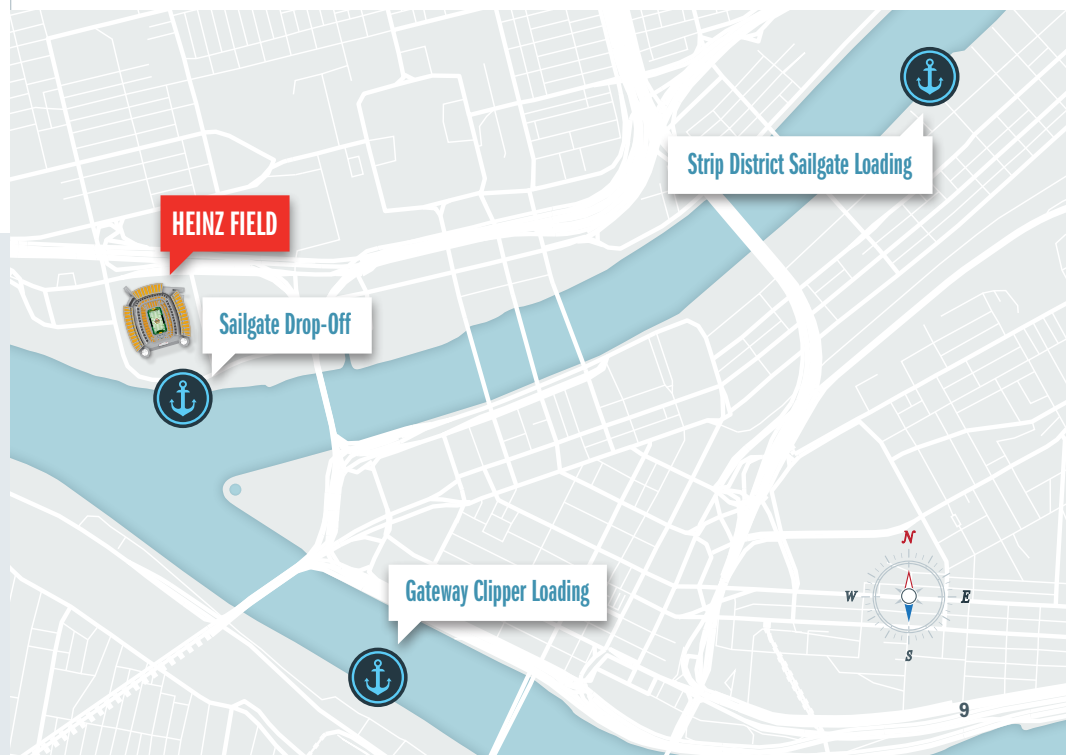
\$85.00 roundtrip per person includes food and beverages before game and autograph/photo session with a former Steelers player.

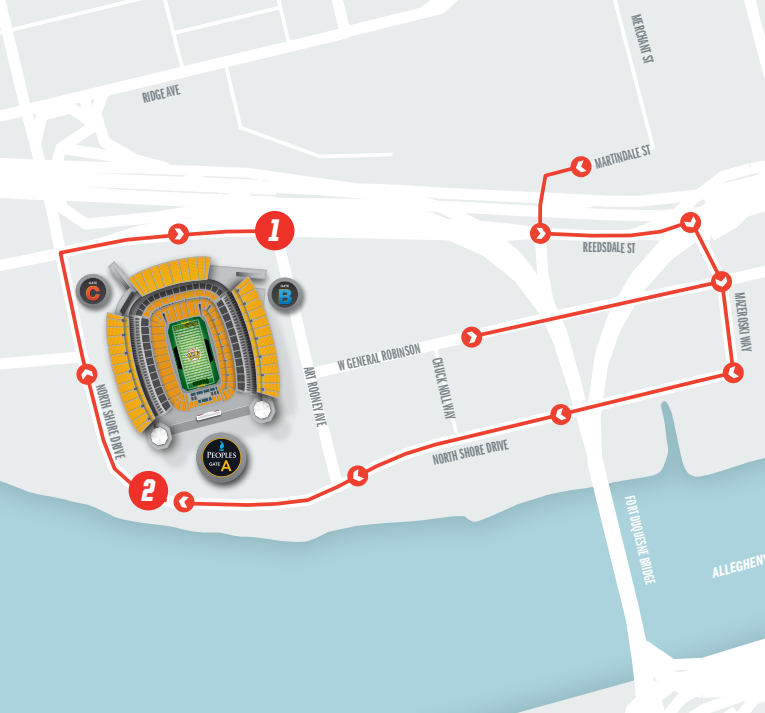
Shuttle boards 3 hours before the game and arrives at Heinz Field 1 hour before the game.

Return trip leaves Heinz Field 30 minutes after the game.

For more information call (412) 221-5466 or visit

PittsburghLuxuryCruises.com





Heinz Field Partners for Parking and Access



ALCO Parking Corporation

Downtown, Strip District and North Shore
Pre-Sold and Game Day Parking
(412) 323-4455
presoldhelpdesk@alcoparking.com
www.alcoparking.com

Carnegie Science Center

Pre-Sold and Game Day Parking
(412) 261-1993 Ext. 122
Christie.Churetta@ABM.com
www.CarnegieScienceCenter.org

Gateway Clipper

Gateway Clipper Shuttle boats from Station Square
(412) 355-7980
www.gatewayclipper.com

Penndot, District 11

Interstate Construction — www.penndot.gov/district11
Cameras — www.511pa.com
FREE 511PA Smartphone App

Pittsburgh Luxury Cruises

Sailgate cruises from 23rd Street in the Strip District
(412) 221-5466
www.PittsburghLuxuryCruises.com

Pittsburgh Downtown Partnership (PDP)

Downtown Parking Map
www.downtownpittsburgh.com/parking

Pittsburgh Parking Authority (PPA)

\$5 - \$8 at eight Downtown Garages
(412) 560-7275
www.pittsburghparking.com

Pittsburgh Public Parking Inc.

Parking — Charter buses and cash on North Shore
(412) 231-5746

Port Authority of Allegheny County

FREE Light Rail rides between Downtown and North Shore Stations; South Hills Light Rail (with FREE parking) and Regular Bus Schedules
(412) 442-2000
www.portauthority.org

Rivers Casino

Pre-Sold and Game Day Parking
(412) 231-7777
www.riverscasino.com

Sports & Exhibition Authority

www.pgh-sea.com

Station Square Parking

Park at Garage and West Lot to use Gateway Clipper; park at East Lot to use the Light Rail
(412) 261-1993
www.stationsquare.com/info/parking



ADA

Drop-off and Pick-up

Locations

1

Reedsdale Street Eastbound at Gate B

2

North Shore Drive Westbound at SW corner of Heinz Field

After the Game

From **Gold Lot 1A/1B, Gold 1 Garage, and Red 5 Garage** Exit via General Robinson St. Eastbound to Mazeroski Way Southbound and North Shore Dr. Westbound.

From **Red 7 Lots** Exit via Reedsdale St. Eastbound; at Mazeroski Way Southbound show ADA ID to police for exception to turn right onto Mazeroski Way Southbound and North Shore Dr. Westbound.

Other Ways to Get Live Updates



/heinzfield



@heinzfield



102.5 WDVE

Call the Traffic & Parking Hotline



412-697-7599

Want Live Traffic and Parking Notifications?



Download the Official Steelers App and sign up for the gameday/stadium alerts.



Download the Waze App for real-time traffic updates as you drive to the stadium.





Alternate Exiting Routes



To Beaver & Butler Counties

Northwest Pennsylvania and Northeast Ohio (See Map)



I-279 NORTH

HOV to North I-279;
then North on I-79



ROUTE 65 NORTH

North on Route 65 (Ohio River
Boulevard) and North on I-79

To Washington and Southwest Allegheny Counties

West Virginia and Southeast Ohio (See Map)



ROUTE 65 NORTH TO I-79 SOUTH

North on Route 65 (Ohio River Boulevard) **OR**

North on Route 65 (via HOV to North I-279; then take Exit 8 South on Camp
Horne Road to North Route 65 at Emsworth)



ROUTE 51 NORTH TO I-79 SOUTH

North on Route 51 (via North on Route 65; South on McKees Rocks Bridge,
North on Route 51; North on Neville Road); then South on I-79



ROUTE 60 NORTH TO I-79 SOUTH

South/West on Steuben Street (to Ingram); North on Route 60; then South
on I-79 or West on I-376



ROUTE 50 WEST TO I-376 WEST OR I-79 SOUTH

North on Route 60 (via Noblestown Road); then West on Route 50 to I-376
West (Carnegie) or South I-79 (Carnegie)

To I-376 East, Route 51 South and Route 19 South

Via I-579 South (Veteran's Bridge).

The following are successive steps.

EXIT — — **EXIT** — — **EXIT** — — **FOLLOW
SIGNS**

North Shore
after Events;
EAST on
General
Robinson
Street or
East Ohio
Street to Rte
28 NORTH

**to 31st
Street
Bridge;** at
traffic signal
make
a "U" turn to
the LEFT
and return
on Rte
28 SOUTH

**to I-579
SOUTH** and
cross the
Veteran's
Bridge

**to I-376
EAST**
via Blvd of
the Allies
or to
**Rte 51/19
SOUTH** via
the Liberty
Bridge and
Tunnel

Exiting the Rivers Casino Garage

- Vehicles exiting garage to Lighthill Street, use Beaver Ave Reversal to destinations below.
- **South and West**-Consider Route 65 North to I-79 South to I-376
- **West End Bridge**-keep moving in right lane; do NOT change lanes; turn right on red to routes in all directions



North Shore & Station Square Exiting Routes

Alternate Routes for
South and West



ALTERNATE ROUTES
Follow alternate routes
to avoid congestion.

S

SOUTH
To Rte 51, Rte 19, Rte 60,
Rte 50, and I-79 South

E

EAST
To I-376

W

WEST
To I-376



Alternate Routes for
South and East





Fans can get directions directly to
their parking spot via

HeinzField.com/directions

All downtown garages are a short walk
from the stadium or you can ride the
Light Rail for FREE from downtown.



waze
OUTSMARTING TRAFFIC, TOGETHER

Don't sweat the unexpected hiccups on the road,
while using Waze you will get real-time traffic
updates as you drive. Meaning, you will get the
best directions to your destination regardless of
any unexpected closures, accidents or traffic jams.